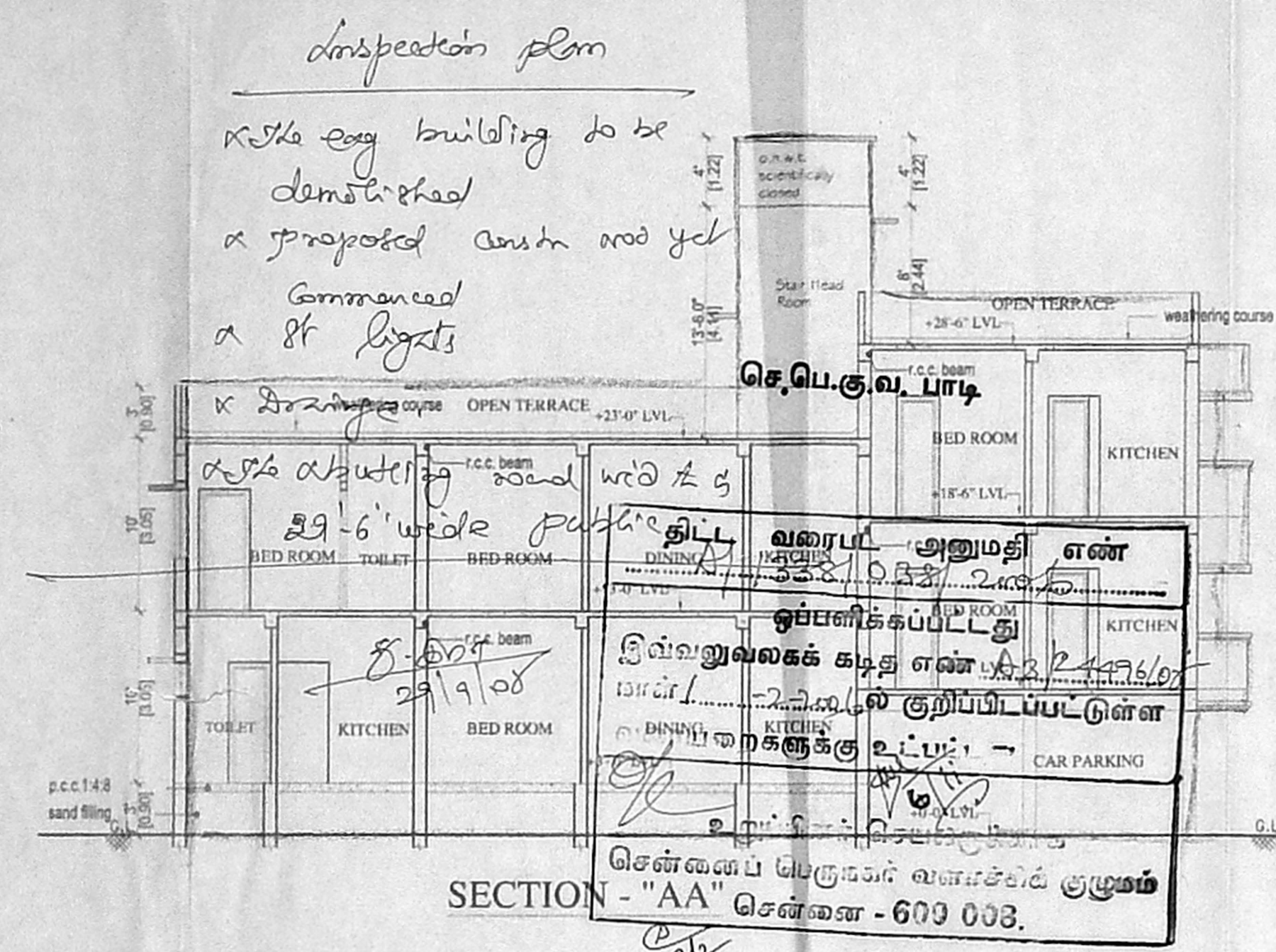
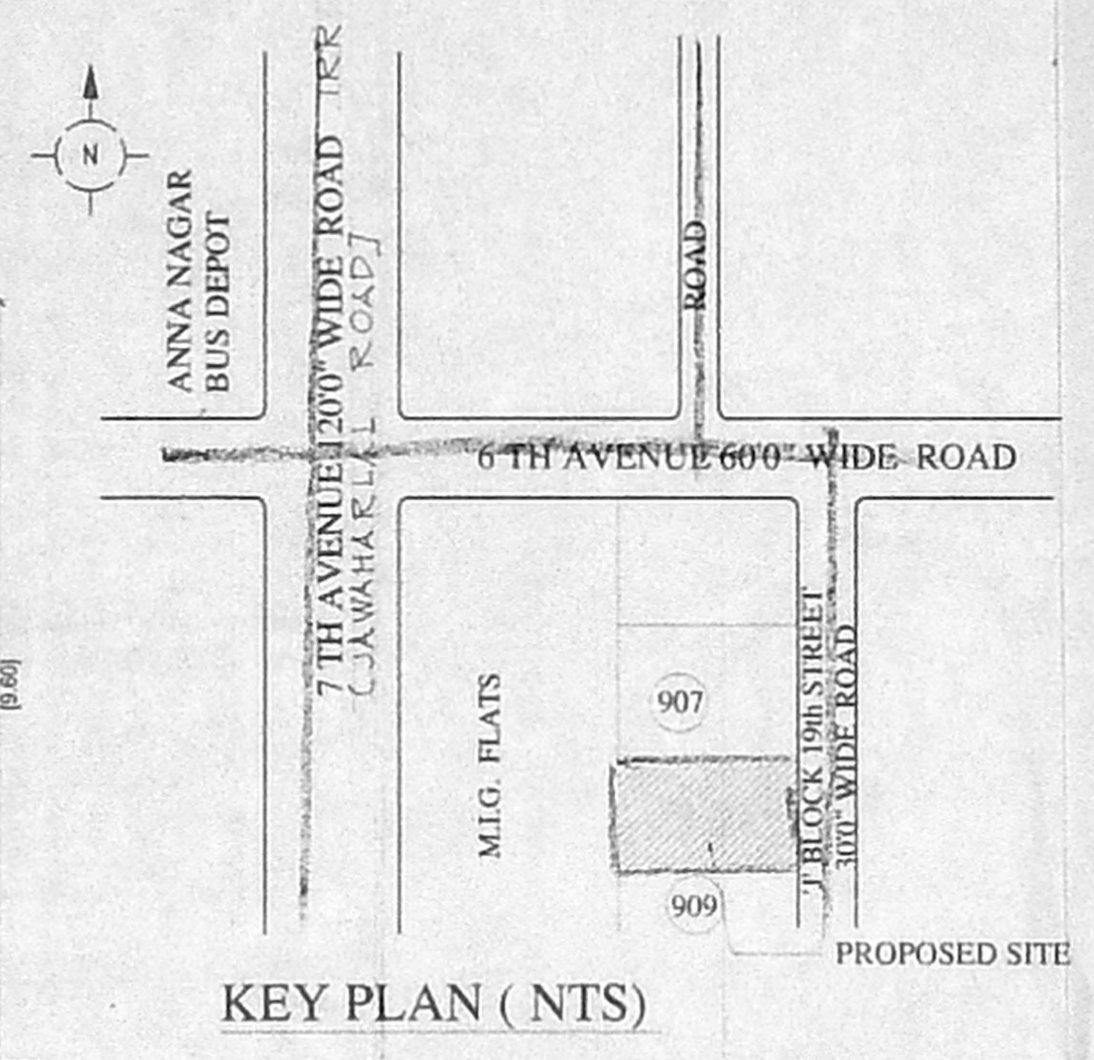


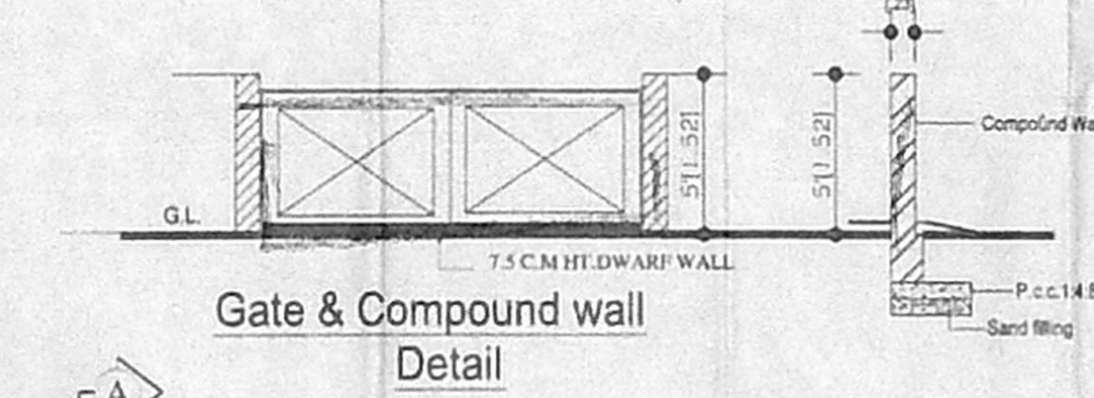
FRONT ELEVATION



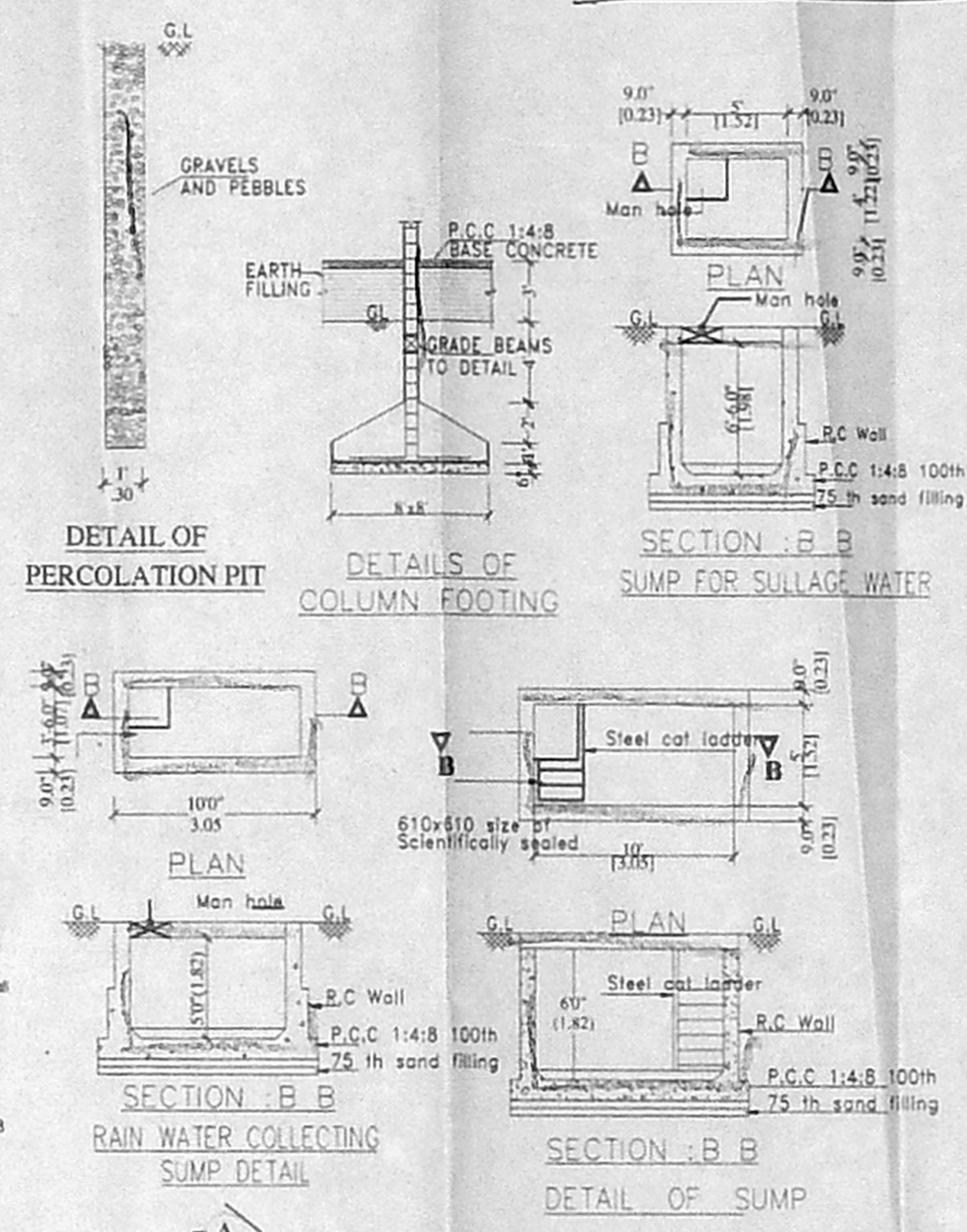
SECTION - "AA" சென்னை - 603 003.



KEY PLAN (NTS)



Gate & Compound wall Detail

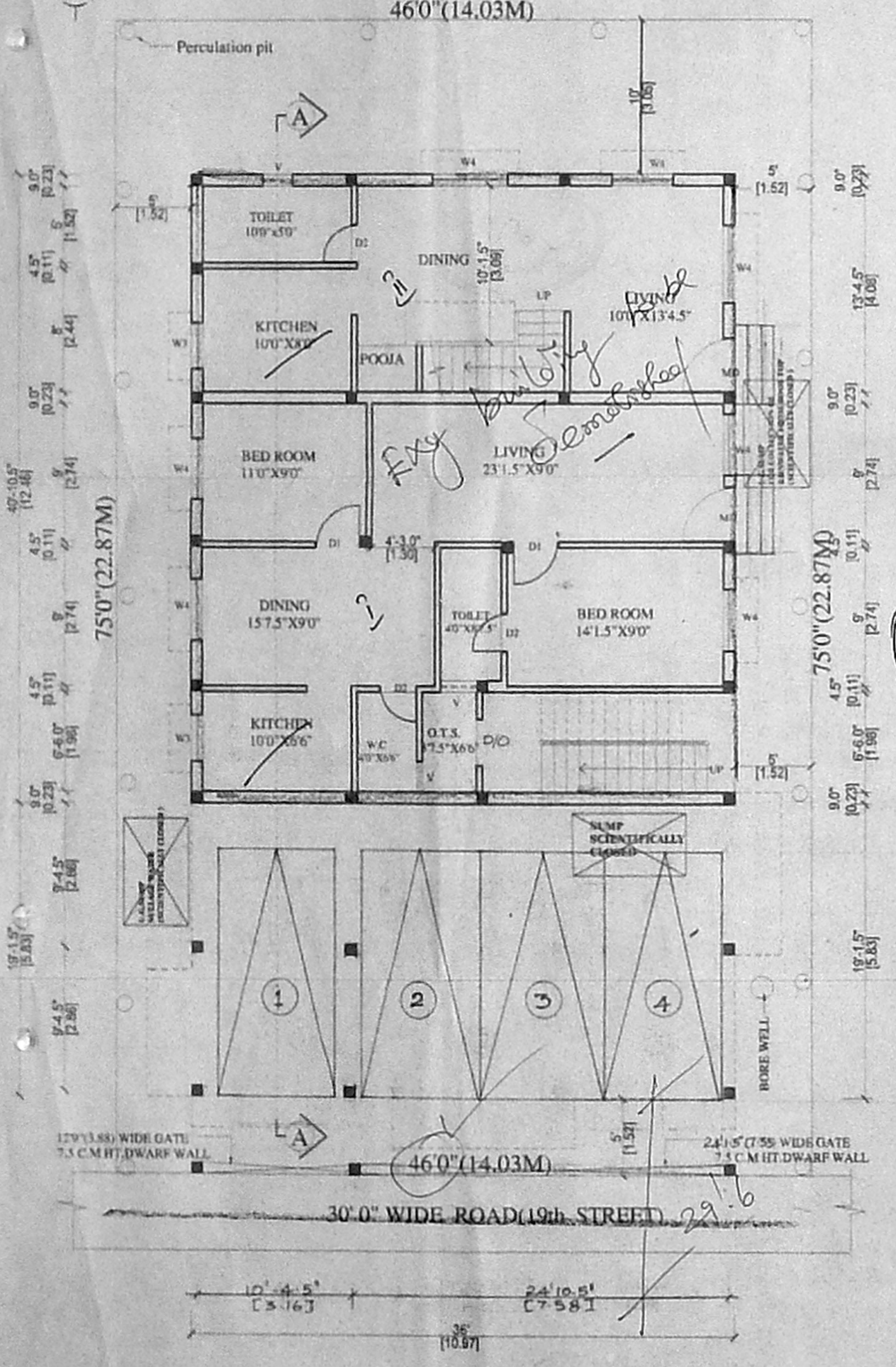


DETAIL OF PERCOLATION PIT

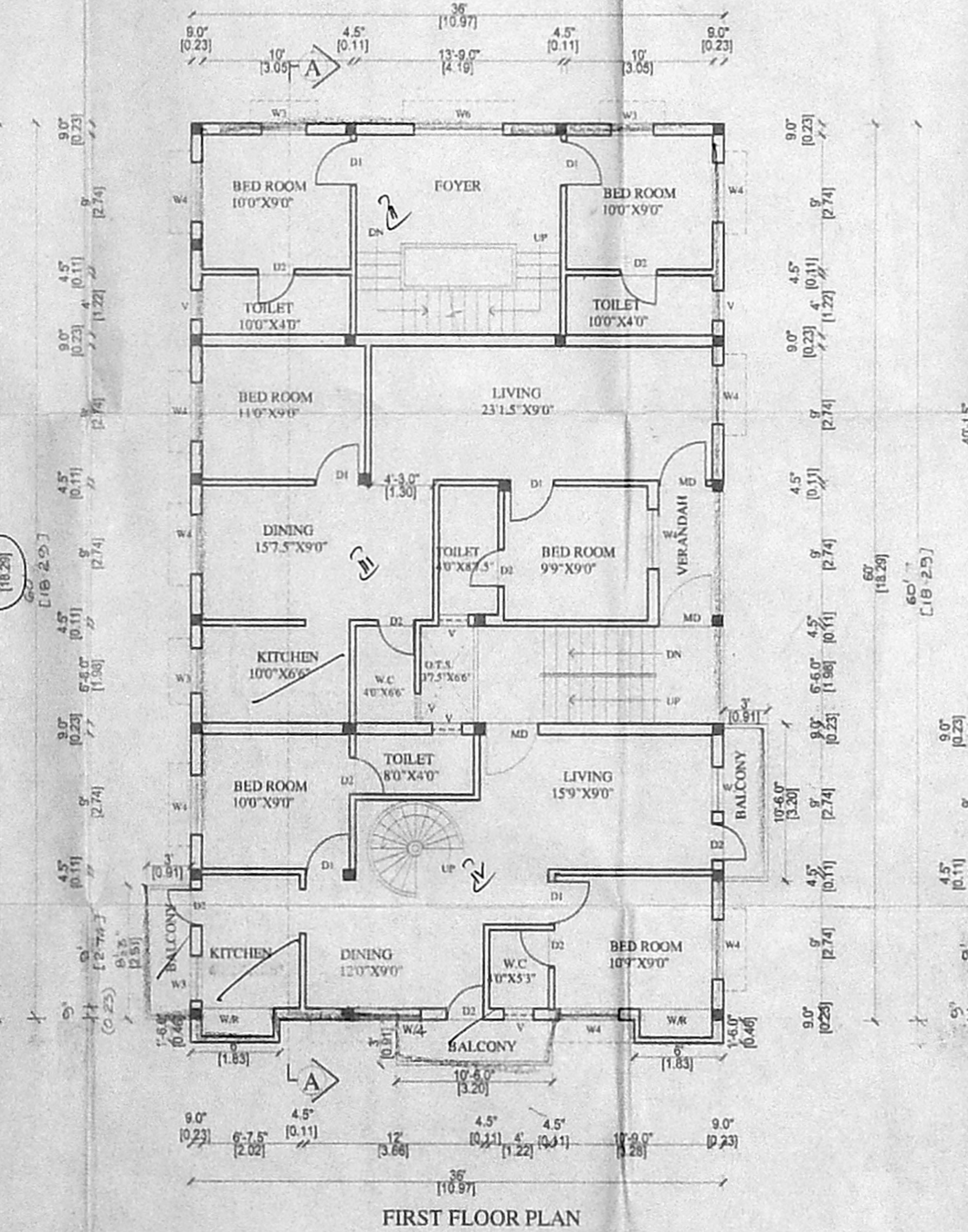
DETAILS OF COLUMN FOOTING

SECTION - B B RAIN WATER COLLECTING SUMP DETAIL

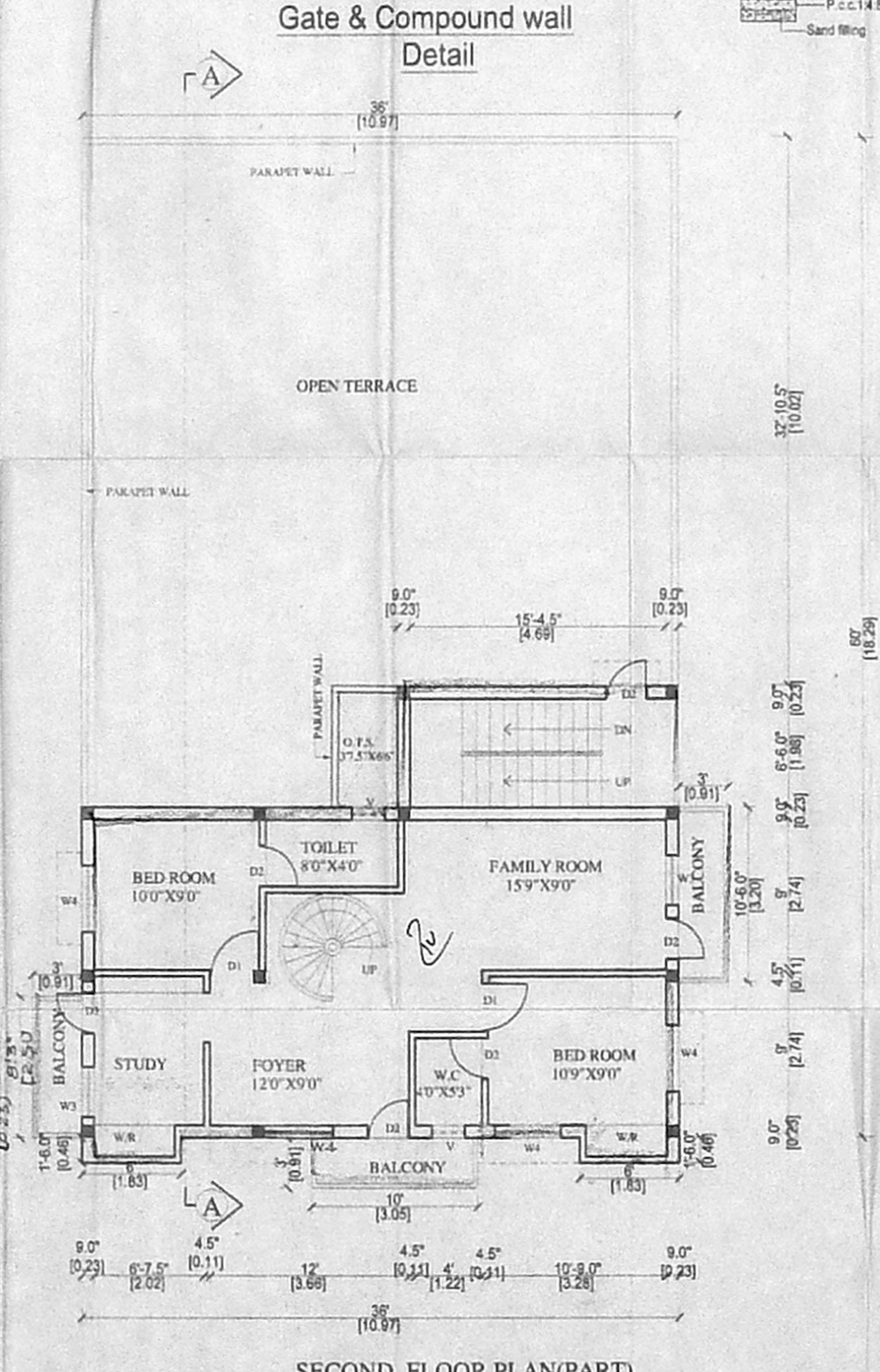
SECTION - B B SUMP FOR SULLAGE WATER



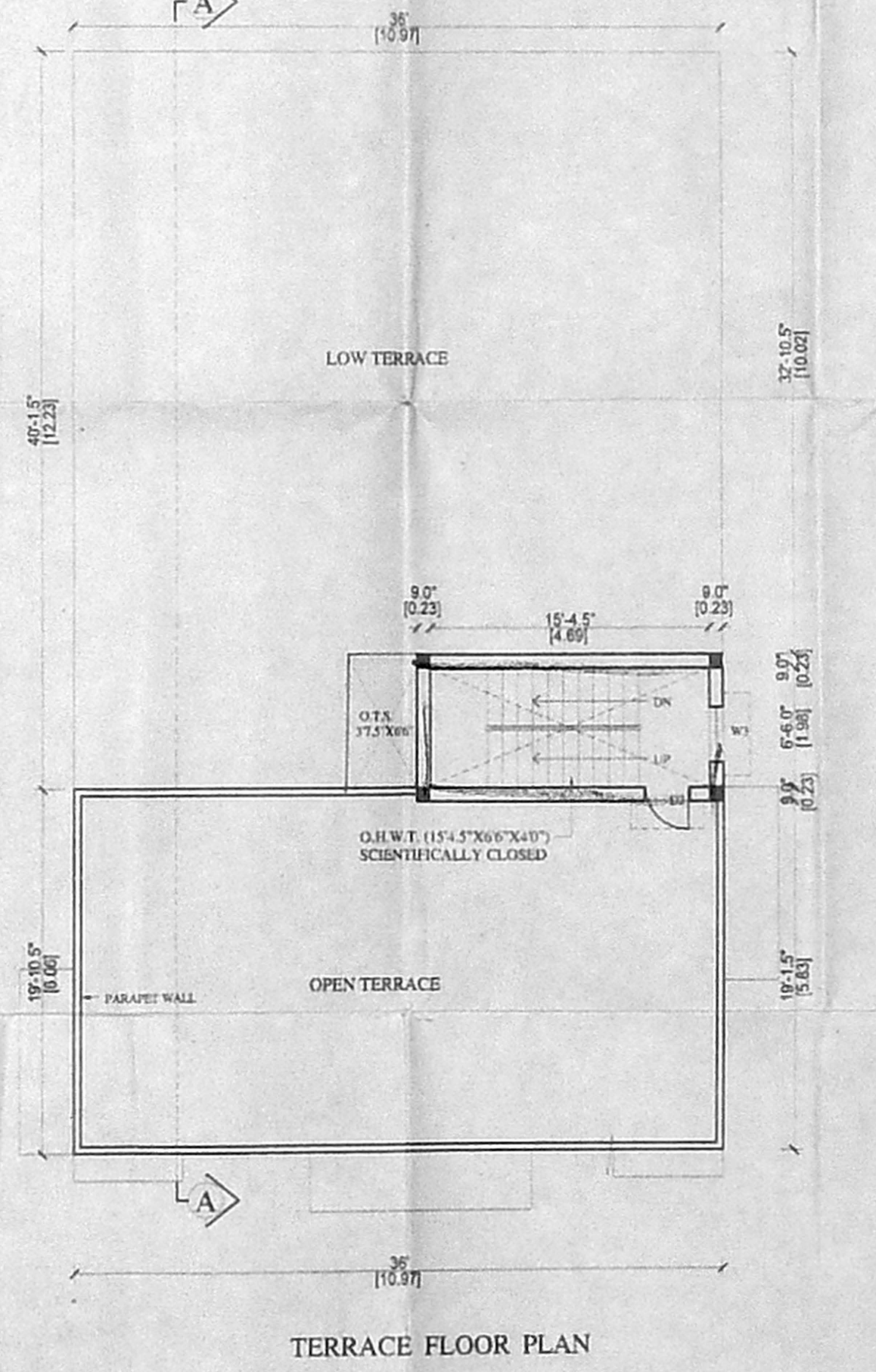
STILT CUM GROUND FLOOR PLAN



FIRST FLOOR PLAN



SECOND FLOOR PLAN(PART)



TERRACE FLOOR PLAN

SCHEDULE OF JOINERY :

TYPE	DESCRIPTION	SIZE
MD	DOOR	6-0 X 7-0
CMDA "A" CHANNEL		
	DOOR	6-0 X 7-0
	WINDOW	2-6 X 7-0
	WINDOW	3-0 X 4-0
	VENTILIATOR	D.P. 3-0 X 2-0

AREA STATEMENT :

Plot Extent	3450.00	320.63
Ground Floor Area	1448.00	134.57
First Floor Area	2241.00	208.27
Second Floor Area	943.00	87.64
TOTAL AREA	4632.00	430.48
F.S.I ACHIEVED	1.34	
Plot Coverage	64.95 %	

PROJECT TITLE :

THE PROPOSED RESIDENTIAL BUILDING AT PLOT NO: J-908, 'J' - BLOCK, 19th STREET, VAIGAI COLONY, IN S.NO: 141 Part & 152 Part, VILLIVAKKAM VILLAGE,

COLOUR INDEX :

PROPOSED	<input checked="" type="checkbox"/>
SITE BOUNDARY	<input type="checkbox"/>
ROAD	<input checked="" type="checkbox"/>

SCALE - 1:100 1"=8'-0"

OWNER'S SIGNATURE :

[Handwritten Signature]

LICENSED SURVEYOR :

[Handwritten Signature]
 A. KARTHIK AN, M.E.
 Consulting Engineer
 Structural & Geotech Designer
 Licensed Surveyor Class-I
 Reg. No. 872-2003
 109 (A-48), 3rd Avenue
 Anna Nagar, Chennai-102
 Phone: 26282982